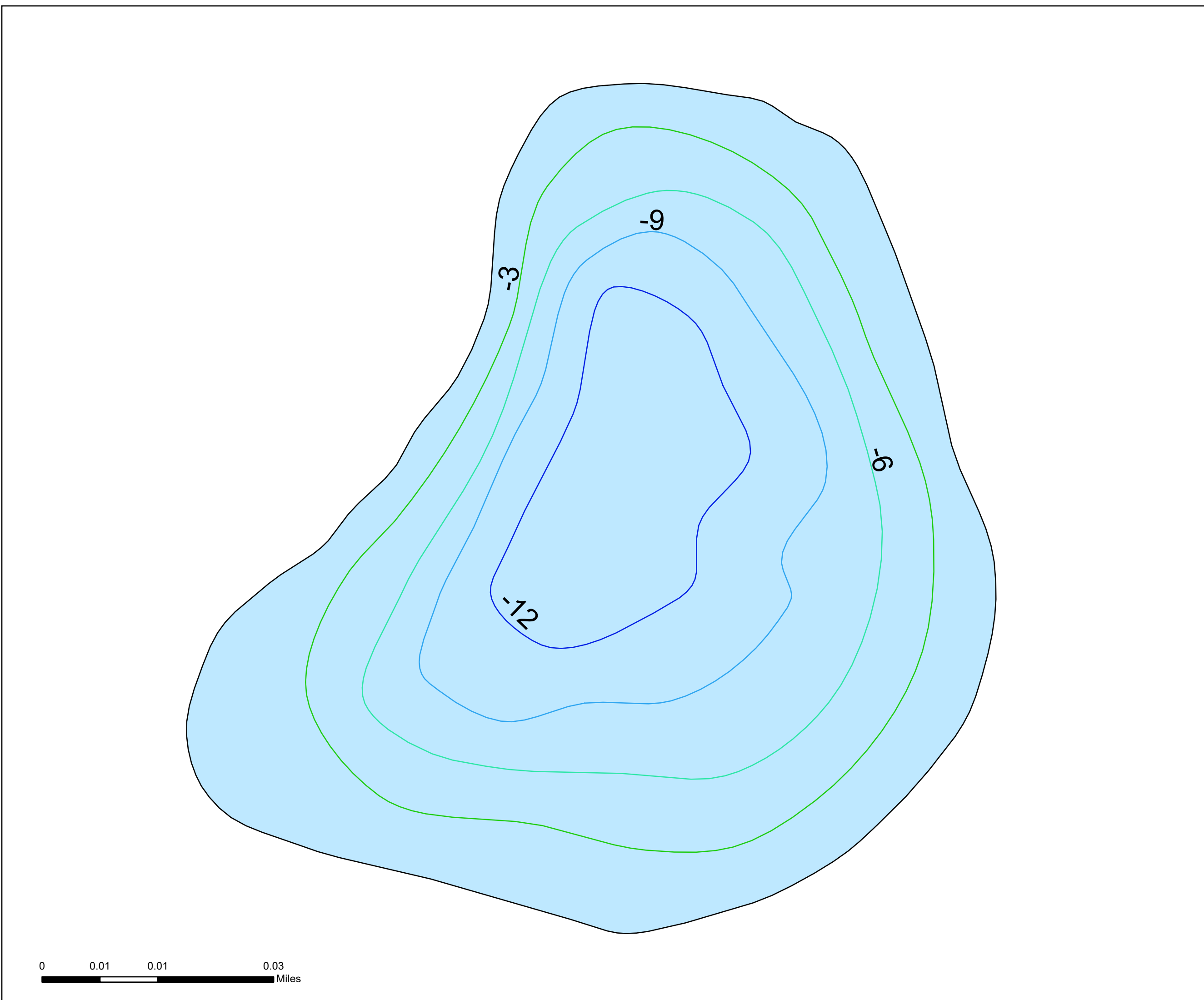


CONTROLLED BY CENTER FOR ENVIRONMENTAL MANAGEMENT OF MILITARY LANDS, DIRECTORATE OF PUBLIC WORKS ENVIRONMENTAL DIVISION GIS PROGRAM OFFICE - CUI//SP-PHYS



Online Check-In System

<https://usartrak.isportsman.net>

To check-in you will need your username and password.

Online Options:

- Check-in to applicable training areas for access
- Update and renew SAP cards
- Reprint existing SAP cards or obtain a screenshot of existing SAP card on your smart phone
- Purchase Wood Cutting Permits with a credit card
- Register for Bear Baiting and Trapping Permits
- View and print USAG Alaska Reference Maps

Support:

DPW iSportsman 907-361-9684
 Technical Support:
 USAG AK 907-353-7710
 Military Police:

Telephone Check-in System

To check-in using the phone, you will need your SAP number and 4-digit PIN.

Phone System Options:














1. Check-In
 - A. Enter your SAP number and press #
 - B. Enter your check-in PIN
 - C. Would you like to add additional permit numbers if traveling in a group?
 - D. Enter the number of days you plan to say (you must choose from 1-14)
 - E. Choose an activity from your list of choices
 - F. Enter your training areas 3 digit ID
2. Listen for a list of closed areas

Phone Access Numbers

Fairbanks Area: 907-353-3181
Delta Junction: 907-873-3181
Eielson Area: 907-353-3181
iSportsman: 877-250-9781

Map Features

Access

-  Impact Area (Off-Limits to All)
-  Off-Limits to Recreation
-  Installation Boundary
-  Training Area Boundary
-  Drop Zone
-  Main Cantonment
-  Game Management Unit
-  Survival Shelter
-  Information Kiosk
-  Boat Access
-  Observation Point (OP)
-  Landing Zone (LZ)
-  Tower

Natural Features

- Streams
- Water Features
- Wetland
- Forest
- Open Woodland
- Scrub

loads

- Primary
- Secondary
- Tertiary
- Trails

UTM Zone 6N
WGS84 - Meters



Grid Scale:
5,000 Meters

This map is not to be used for navigational purposes
Maps must be viewed in color.

Please visit usartrak.isportsman.net to view more detailed access maps and to find the latest information regarding training area & road closures

Entering restricted areas is a criminal offense and may result in criminal prosecution.